














## Public Information

Flat  
OR-RSF-000209  
8/26/2023

34,242 acres as of 8/23/2023 2104

-  Ranger District Office
-  Campground
-  Trailhead
-  Picnic Site
-  Boating Site
-  Interpretive Site
-  Fire Perimeter
-  Road Closures
-  Forest Closure Area
-  Contained
-  Uncontained
-  Trail
-  National Designated Trail

**FIRE PROXIMITY**  
 Gold Beach - 13 Miles  
 Brookings - 27 Miles  
 Grants Pass - 34 Miles  
 Cave Junction - 29 Miles



<http://inciweb.nwcg.gov>

